



Parks and Recreation Advisory Board Special Meeting

PERA Building, 445 Haul Rd., Page AZ
March 9, 2026 at 5:30 PM

NOTICE OF PUBLIC MEETING AND AGENDA

Pursuant to Arizona Revised Statutes § 38-431.02, notice is hereby given to the members of the City of Page Parks and Recreation Advisory Board and the general public that the Page Parks and Recreation Advisory Board will hold a meeting open to the public in PERA Building located at 445 Haul Rd., Page, Arizona.

Members of the Parks and Recreation Advisory Board will attend either in person or virtually.

1. Call to Order

2. Roll Call

Paul Baughman- Chair	Ron Watson
Ermenia Tenpenny- Vice-Chair	Shelley Johnstone
Cody Woods	Shannon Garrison
Victoria Redshirt	
City Council Liaison, Kenna Hettinger	

3. New Business

- A. Discussion and Possible Action Pertaining to a Request from Trebol Hospitality to Purchase Property and the Potential Impact on the Red Mesa Rim Trail.

4. Adjourn

FOR YOUR INFORMATION

Next Regular Meeting Monday, _____, at 5:30 p.m.

Persons with disabilities should call the City of Page at 928-645-8861 for program and services information and accessibility.

If you would like to receive City Council and Board agenda notifications via email, please visit our public portal and sign-in or create an account to subscribe: <https://pageaz.portal.civicclerk.com/>.

DISCLAIMER: Agenda Items may be taken out of order. This agenda may be subject to change up to 24 hours prior to the meeting. Please see the local crier boards or our website at cityofpage.org for the current agenda.

CERTIFICATION OF POSTING OF NOTICE

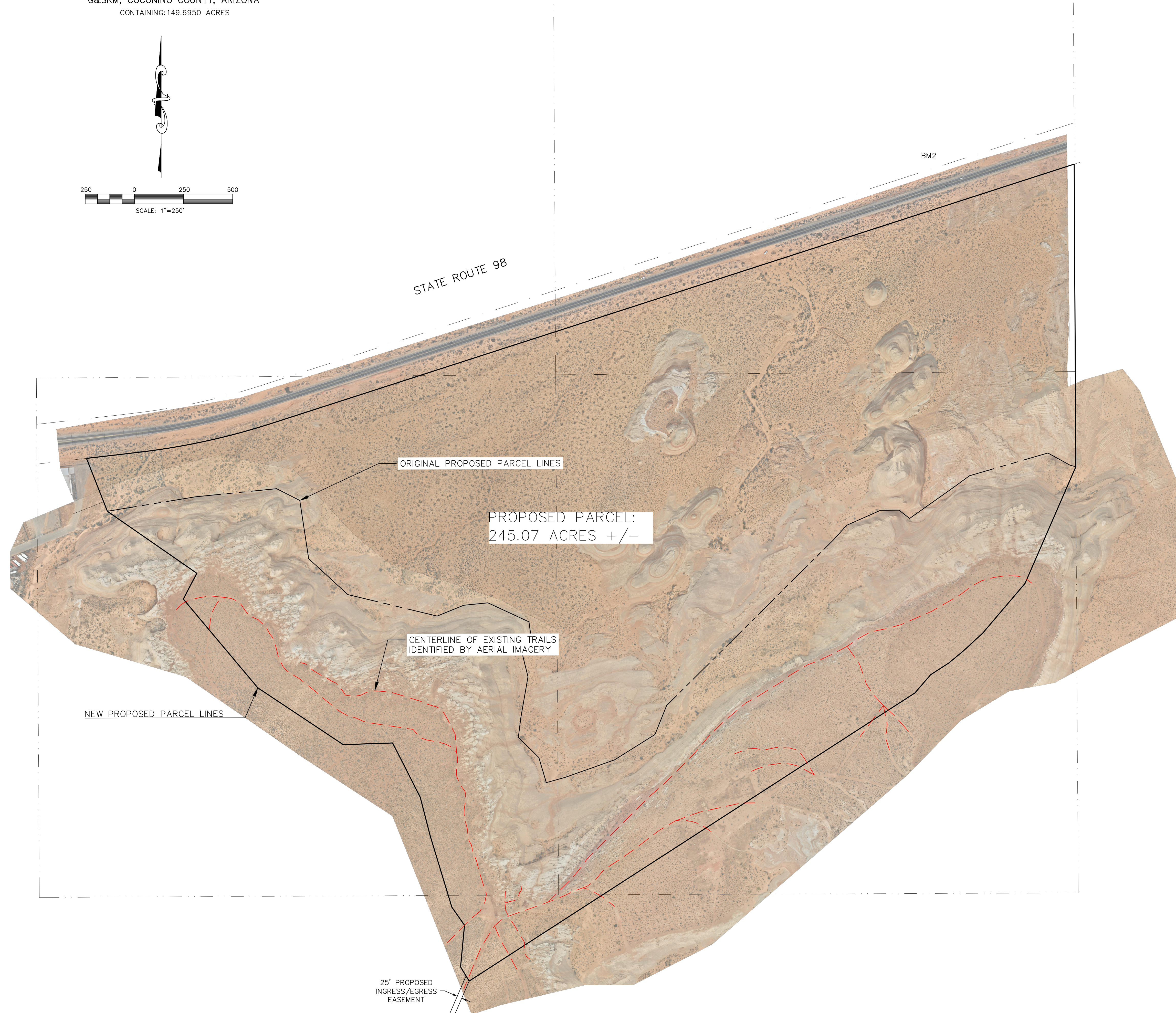
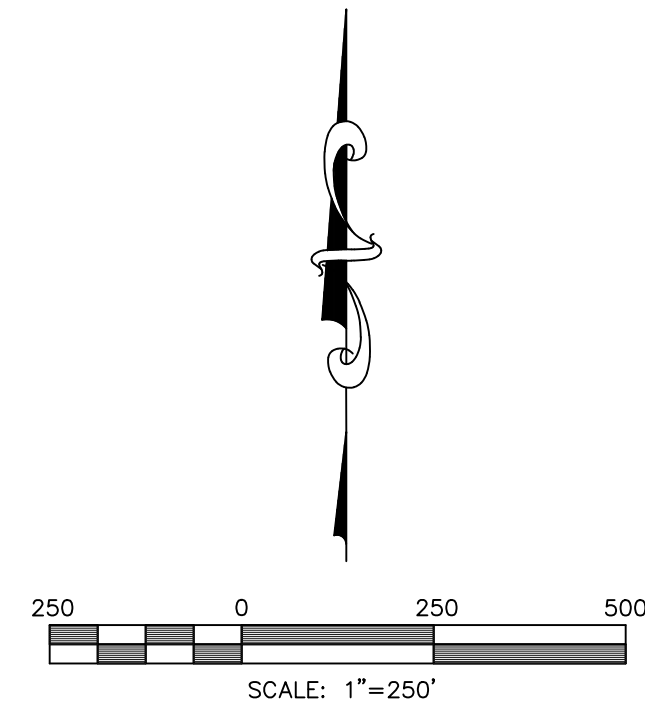
The undersigned hereby certifies that a copy of the attached notice was duly posted at the following places: City Hall Bulletin Board located at 697 Vista Avenue, Page, Arizona; Justice Building Bulletin Board located at 547 Vista Avenue, Page, Arizona; U. S. Post Office Lobby located at 44 Sixth Avenue, Page, Arizona, on the ____ day of _____, 20__, at _____ a.m./p.m.

By:

City of Page

PROPOSED LAND USE SURVEY EXHIBIT

A PORTION OF A.P.N. 802-20-005A
 LOCATED IN SECTION 4, T40N, R9E, OF THE
 G&SRM, COCONINO COUNTY, ARIZONA
 CONTAINING: 149.6950 ACRES




PARCEL ACREAGE DATA	
ORIGINAL PARCEL	149.66 ACRES
NEW PARCEL	245.07 ACRES
NEWLY ADDED ACREAGE	95.41 ACRES


TOTAL DISTANCE OF TRAILS INSIDE NEW PROPOSED PARCEL LIMITS	
FEET	11941.00
MILES	2.26

CERTIFICATION

THIS IS TO CERTIFY THAT THE SURVEY DESCRIBED AND SHOWN HEREON WAS MADE UNDER MY DIRECTION DURING THE MONTH OF FEBRUARY, 2026; THAT THE SURVEY IS TRUE AND COMPLETE AS SHOWN.

ROBERT WINTER, R.L.S.





528 W ASPEN AVENUE
 FLAGSTAFF, AZ. 86001
 928.774.5058
 www.NESinAZ.com

DATE: 2-18-26	DRAWN BY: TAJ
JOB NO: 1034-03	CHECKED BY: RJW
SHEET 1 OF 1	