



Parks and Recreation Advisory Board Regular Meeting

City Hall, 697 Vista Ave, Page AZ
August 4, 2025 at 5:30 PM

NOTICE OF PUBLIC MEETING AND AGENDA

Pursuant to Arizona Revised Statutes § 38-431.02, notice is hereby given to the members of the City of Page Parks and Recreation Advisory Board and the general public that the Page Parks and Recreation Advisory Board will hold a meeting open to the public in Page City Hall located at 697 Vista Avenue, Page, Arizona.
Members of the Parks and Recreation Advisory Board will attend either in person or virtually.

1. Call to Order

2. Roll Call

| | |
|---------------------------------------|-------------------|
| Ermenia Tenpenny, Chair | Ron Watson |
| Victoria Redshirt, Vice-Chair | Shelley Johnstone |
| Cody Woods | Shannon Garrison |
| Paul Baughman | |
| City Council Liaison, Kenna Hettinger | |

3. Hear from the Citizens

The public is invited to speak on any item or area of concern. Items presented during the Citizens portion which are not on the agenda, cannot be acted upon by the Parks and Recreation Advisory Board. Individual members are prohibited by the Open Meeting Law from discussing or considering the item among themselves unless the item is officially on an agenda.

4. Reports/Presentations

- A. Recreation Department Update
- B. Parks and Trails Manager Update

5. Unfinished Business

- A. Discussion and possible Action Pertaining to Future Projects

6. New Business

- A. Discussion and Possible Action Pertaining to the Design of the Park Area on the one-acre Parcel #80114003M, of Vista & N Navajo, which was Re-Zoned to Parks and Open Spaces.
- B. Discussion and Possible Action Pertaining to the Shade Structure at Sage Rd/Airport and the Sponsor Benches around the Rim Trail by the Canyon Club

7. Adjourn

FOR YOUR INFORMATION

Next Regular Meeting Monday, September 8, 2025, at 5:30 p.m.

Persons with disabilities should call the City of Page at 928-645-8861 for program and services information and accessibility.

If you would like to receive City Council agendas via email, please visit our public portal and sign-in or create an account to subscribe: <https://pageaz.portal.civicclerk.com/>.

DISCLAIMER: Agenda Items may be taken out of order. This agenda may be subject to change up to 24 hours prior to the meeting. Please see the local crier boards or our website at cityofpage.org for the current agenda.

CERTIFICATION OF POSTING OF NOTICE

The undersigned hereby certifies that a copy of the attached notice was duly posted at the following places: City Hall Bulletin

Board located at 697 Vista Avenue, Page, Arizona; Justice Building Bulletin Board located at 547 Vista Avenue, Page, Arizona;
U. S. Post Office Lobby located at 44 Sixth Avenue, Page, Arizona, on the ____ day of _____, 20 __, at _____
a.m./p.m.

By: _____
City of Page

New Playground equipment at the Annex Park

PRAB Projects

Red Mesa Rim Trail:

- ~~✚ Disc Golf Improvements~~
 - ~~○ Shade Structures – Canyon Club~~
 - Benches – Canyon Club

~~✚ Oversized Metal Sculptures~~

Rim Trail:

- ✚ Shade Structures
- ✚ Benches

Sports Complex:

~~✚ Lighting – In Budget Approved~~

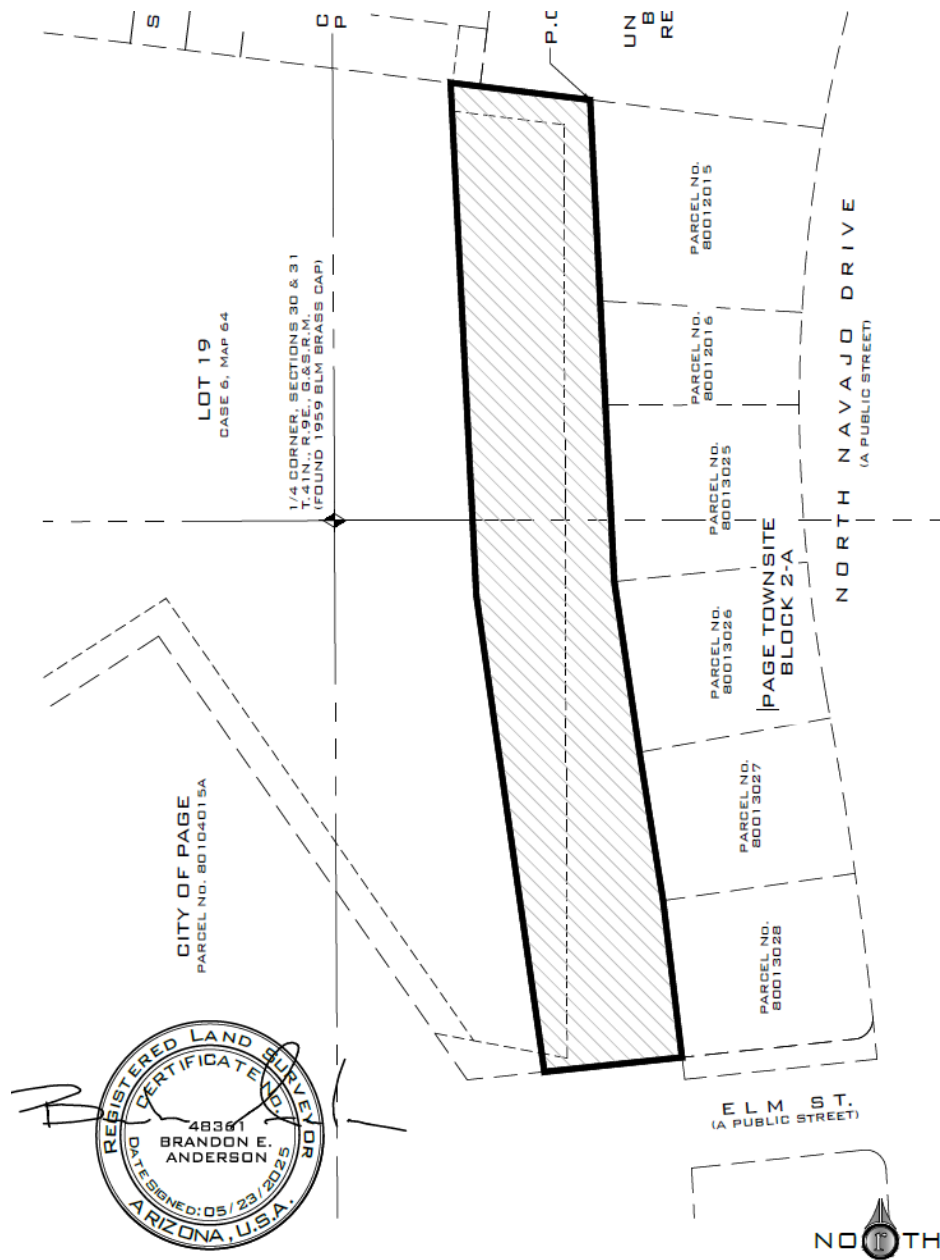
Handicap Equipment at selected parks: Golliard, Annex, JCPM (freestanding)?

Recommendation to City Council

- ~~1. Master Plan for the Pera Club~~
- ~~2. Lighting at the Sports Complex – Recreation – In the FY26 budget – Approved~~
3. Shade and Benches at Rim Trail & Red Mesa Rim Trail – Canyon Club is working on this.

EXHIBIT B

Survey Plat of Easement Portion of Parent Parcel to be Rezoned:



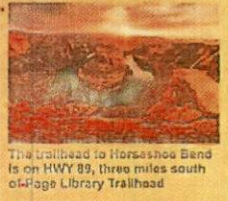
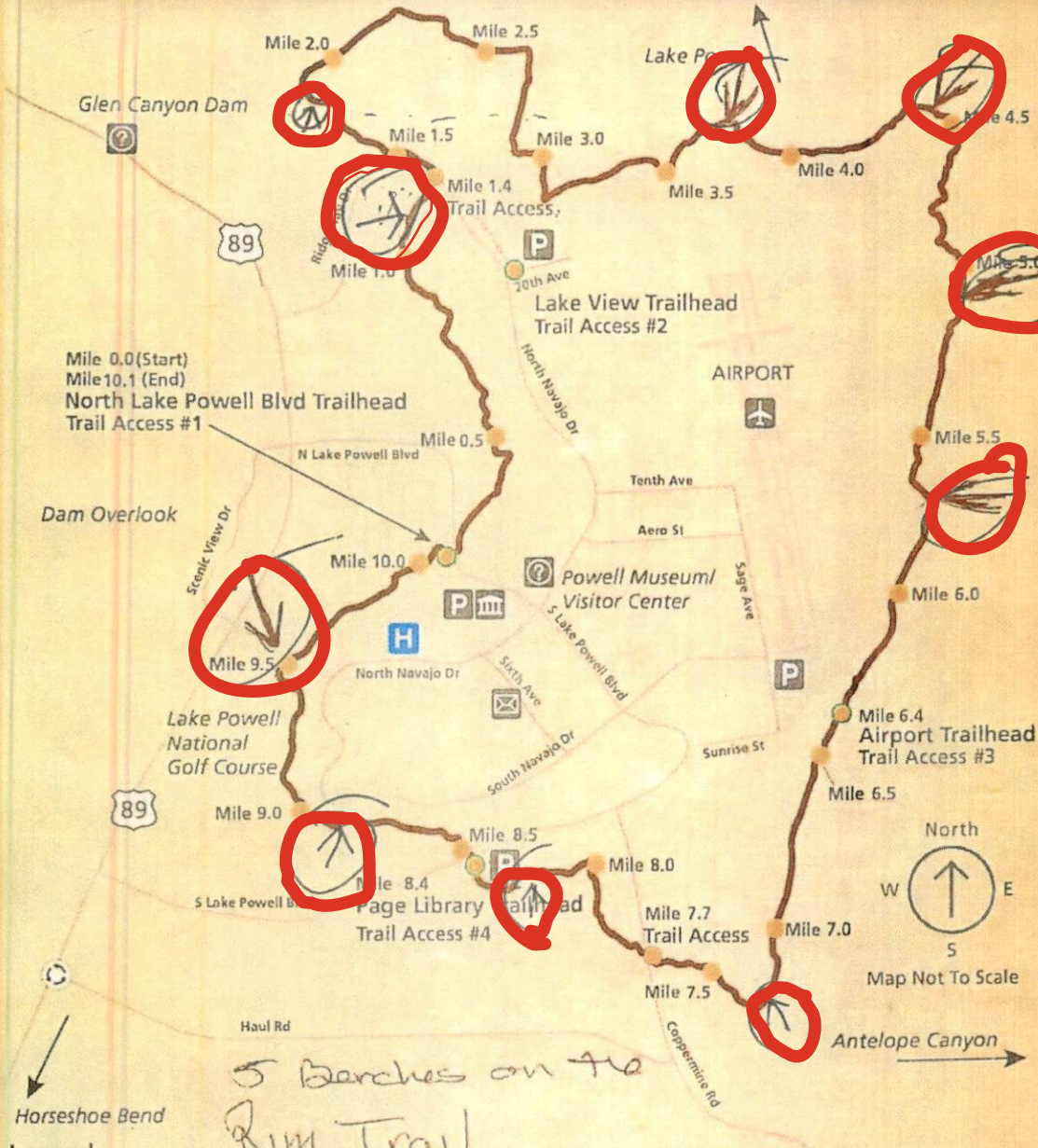
Legal Description of Easement Portion of Parent Parcel to be Rezoned:

Beginning at the southeast corner of Lot 19, of Case 6 Map 64, as found on record with the Coconino County Recorder's Office, said point being North 89°45'06" East 227.03 feet along the section line and South 139.45 feet from the North Quarter Corner of Section 31, Township 41 North, Range 9 East, Gila & Salt River Base & Meridian, and running; thence the following (5) courses along said Lot 19; thence South 87°06'47" West 260.28 feet; thence South 81°35'46" West 93.19 feet; thence South 80°53'03" West 81.03 feet; thence South 83°06'23" West 85.22 feet; thence North 05°58'14" West 75.00 feet; thence North 81°51'16" East 259.84 feet; thence North 87°06'47" East 276.97 feet; thence South 07°00'18" West 76.13 feet to and along said Lot 19 to the Point of Beginning. Containing approximately 1.00 acres±.



Rim Trail Map

Photos by Gary Ladd



The trailhead to Horseshoe Bend is on HWY 89, three miles south of Page Library Trailhead



The Glen Canyon Dam Overlook is on Scenic View Dr. across Hwy 89 from North Lake Powell Blvd. Trailhead



Panoramic vista of Lake Powell from Lake View Trailhead



Visible from the Airport Trailhead, the aptly-named Boundary Butte marks the AZ/UT state line on Lake Powell



Navajo Mountain rises in the distance above Tower Butte from Lake View Trailhead



The sprawling Vermilion Cliffs from Page Library Trailhead



Tower Butte glows in the sunset from the Airport Trailhead



Glen Canyon Dam and Bridge from Carl Hayden Visitor Center

Legend

- Trailhead access: Other trail access points
- Mile Marker
- Rim Trail
- Roads and Runways
- Free Parking No Overnight
- Hospital
- Information
- Page City Hall
- Post Office
- Roundabout Roads and Runways
- Airport

Safety and Regulations
 Your safety is our highest priority!
 Please look over the trail regulations.

- This trail welcomes hikers, bicyclists, and dogs on leash. Be sure to clean up after your dog and let walkers on foot have the right-of-way.
- Off-road vehicles, motorcycles, horses, and camping are prohibited.
- Be weather-aware! This is a desert with extreme temperature changes from day to night and significantly throughout the year from below freezing in the winter to triple digits in the summer.
- Storms can appear seemingly out of nowhere. If dark clouds start to gather, seek shelter immediately. Don't wait for the lightning to start!
- Come prepared for your hike. There are no restrooms or trash receptacles on the trail. Pack out all human/pet waste and trash. Bring plenty of water and sunscreen, and wear appropriate footwear and headwear.
- Keep wildlife wild! Simply put, admire animals you encounter from afar - no touching, no feeding, no harassing.